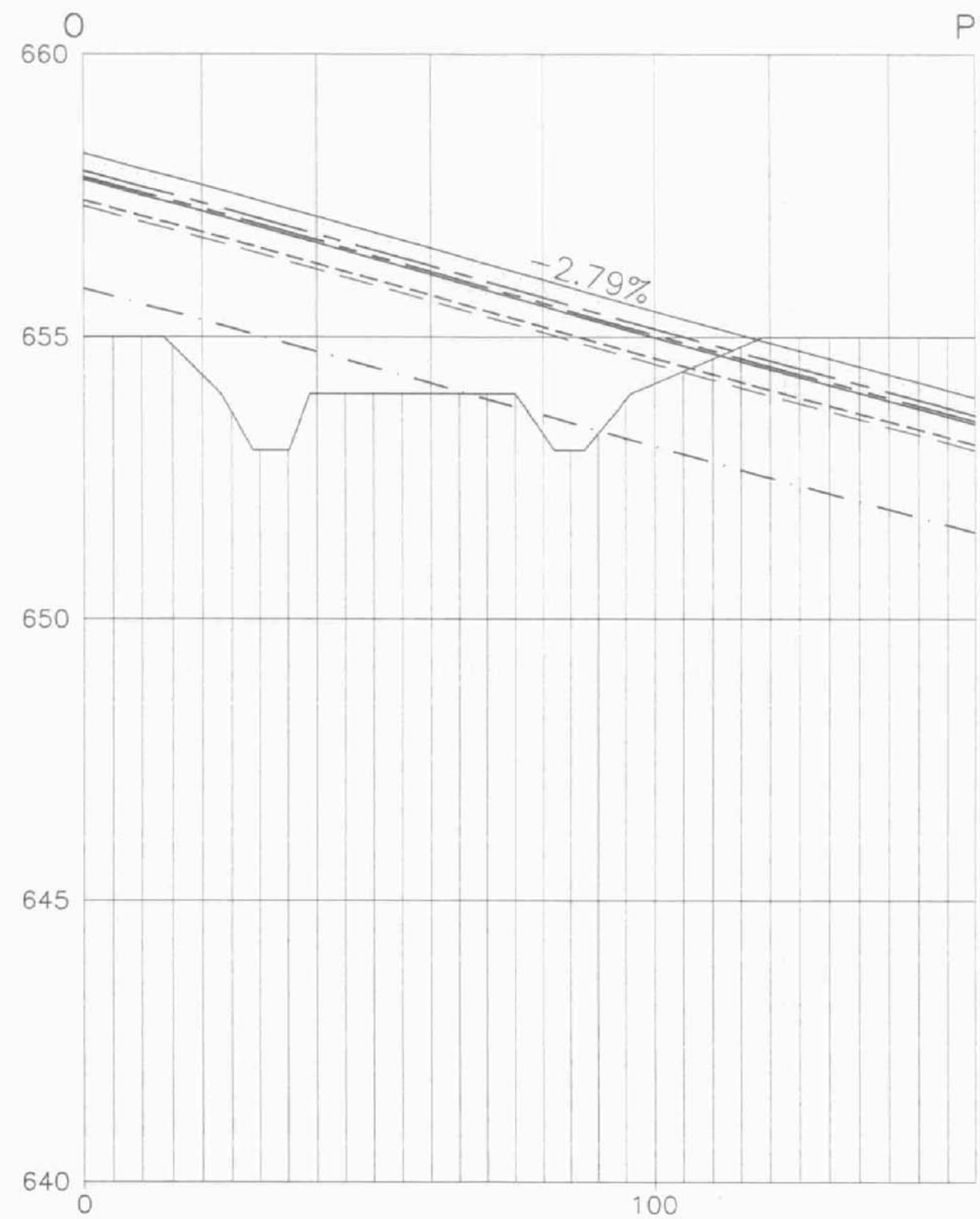
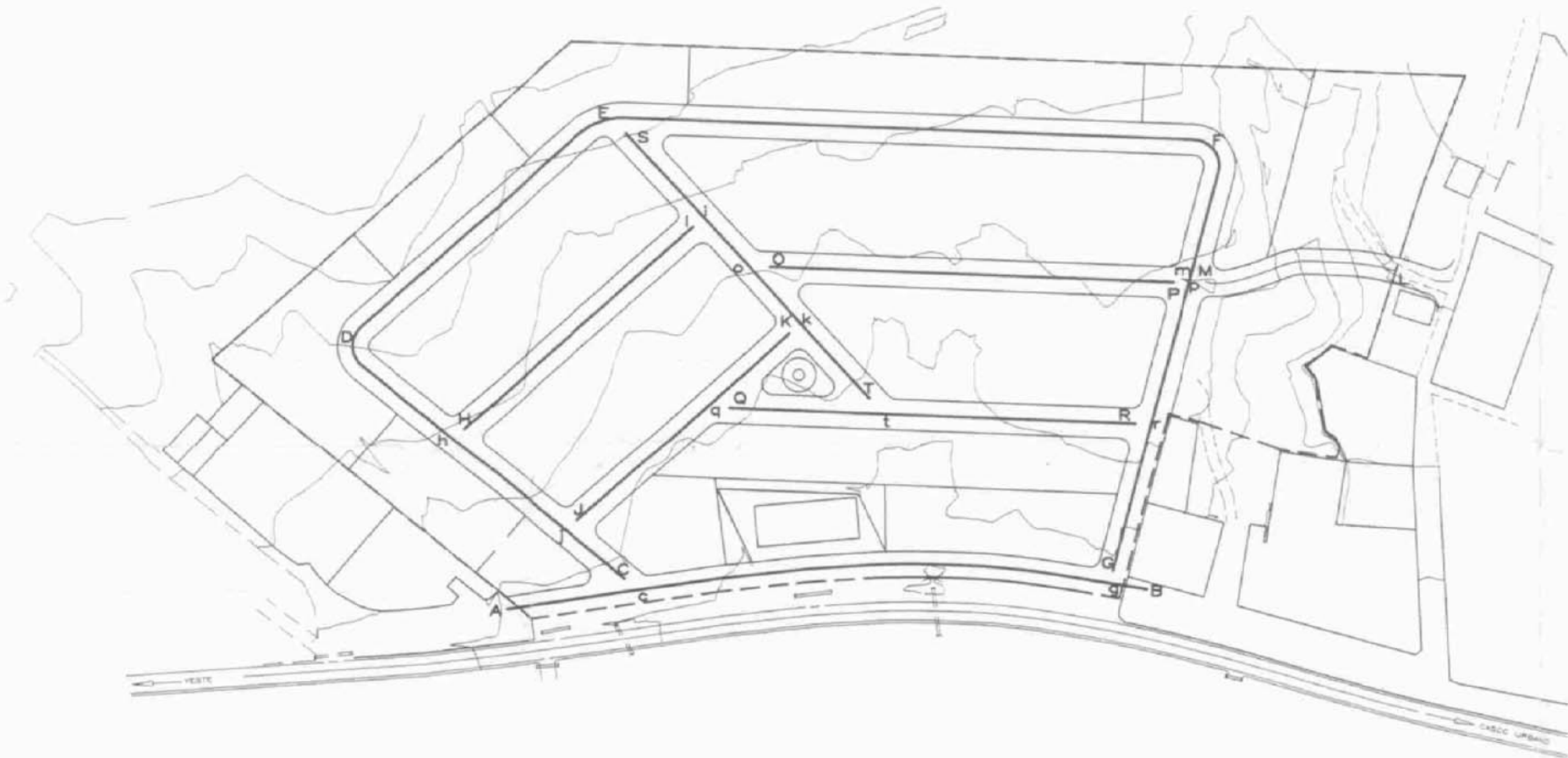
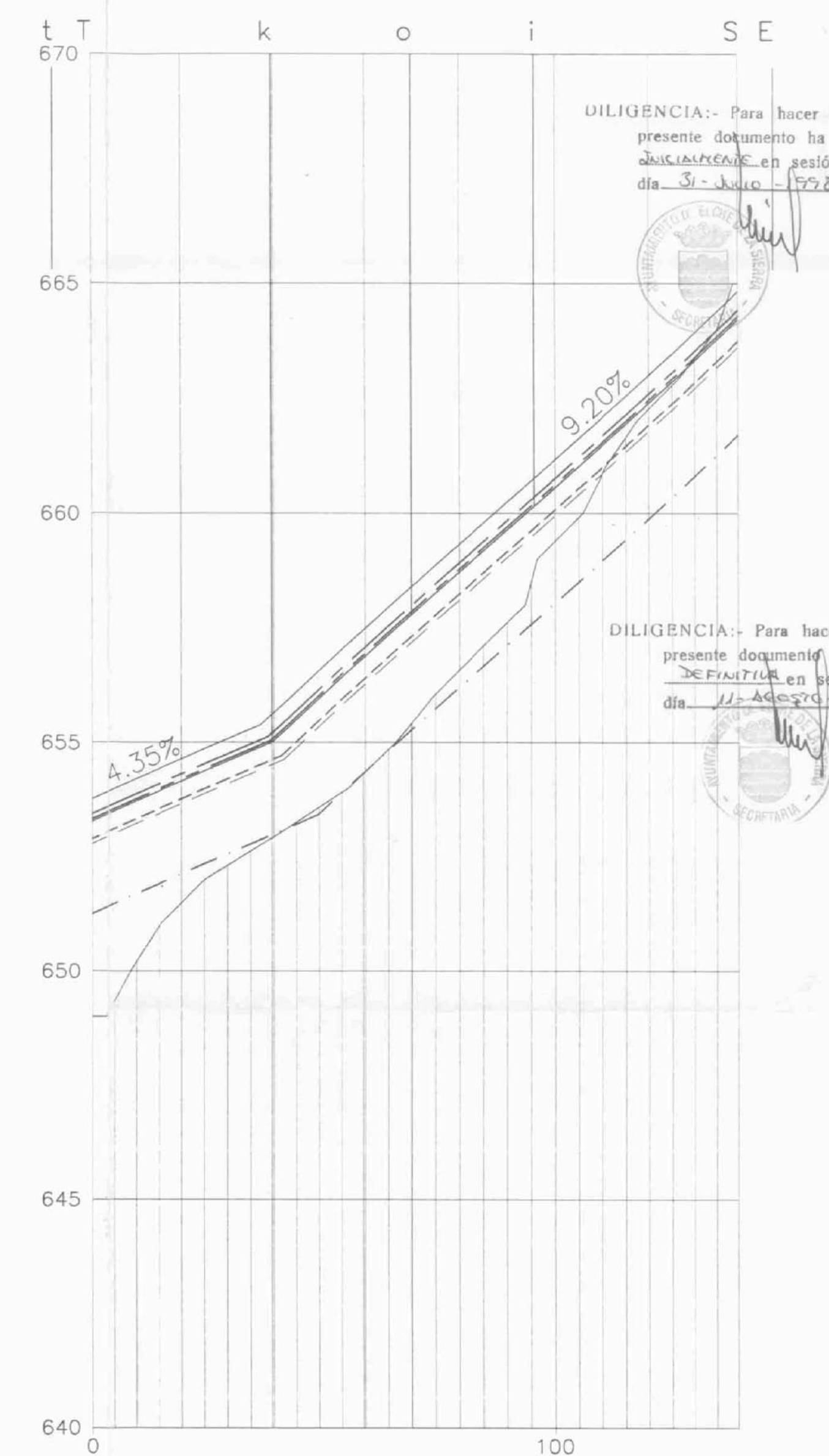


- TERRENO NATURAL _____
- CALZADA TERMINADA _____
- RASANTE DEL TERRENO _____
- RED DE TELEFONIA _____
- RED DE ALUMBRADO PUBLICO - - - - -
- RED DE ENERGIA ELECTRICA _____
- RED DE ABASTECIMIENTO DE AGUA - - - - -
- RED DE SANEAMIENTO - - - - -
- RED DE RECOGIDA DE AGUAS PLUVIALES - - - - -



| | | | | | | | | | | | | | | | | |
|--------------------------|--------|--------|--------|--------|--------|--------|--------|--------|--------|--------|--------|--------|--------|--------|--------|--------|
| DISTANCIAS AL ORIGEN | 0.00 | 10.00 | 20.00 | 30.00 | 40.00 | 50.00 | 60.00 | 70.00 | 80.00 | 90.00 | 100.00 | 110.00 | 120.00 | 130.00 | 140.00 | 154.75 |
| COTAS DEL PERFIL 1 | 655.00 | 655.00 | 654.33 | 653.66 | 653.00 | 652.33 | 651.66 | 651.00 | 650.33 | 649.66 | 649.00 | 648.33 | 647.66 | 647.00 | 646.33 | 645.66 |
| COTAS DEL PERFIL 2 | 655.00 | 655.00 | 654.33 | 653.66 | 653.00 | 652.33 | 651.66 | 651.00 | 650.33 | 649.66 | 649.00 | 648.33 | 647.66 | 647.00 | 646.33 | 645.66 |
| Terreno Origen | 655.00 | 655.00 | 654.33 | 653.66 | 653.00 | 652.33 | 651.66 | 651.00 | 650.33 | 649.66 | 649.00 | 648.33 | 647.66 | 647.00 | 646.33 | 645.66 |
| Terreno Parcial | 655.00 | 655.00 | 654.33 | 653.66 | 653.00 | 652.33 | 651.66 | 651.00 | 650.33 | 649.66 | 649.00 | 648.33 | 647.66 | 647.00 | 646.33 | 645.66 |
| Terreno Cota | 655.00 | 655.00 | 654.33 | 653.66 | 653.00 | 652.33 | 651.66 | 651.00 | 650.33 | 649.66 | 649.00 | 648.33 | 647.66 | 647.00 | 646.33 | 645.66 |
| Cruce calle Origen | | | | | | | | | | | | | | | | |
| Cruce calle Parcial | | | | | | | | | | | | | | | | |
| Cruce calle Cota Terreno | | | | | | | | | | | | | | | | |
| Rasante Origen | | | | | | | | | | | | | | | | |
| Rasante Parcial | | | | | | | | | | | | | | | | |
| Rasante Cota | | | | | | | | | | | | | | | | |
| Dif. Cota | | | | | | | | | | | | | | | | |

Escala H = 1000 Escala V = 100



| | | | | | | | | | | | | | | | | |
|--------------------------|--------|--------|--------|--------|--------|--------|--------|--------|--------|--------|--------|--------|--------|--------|--------|--------|
| DISTANCIAS AL ORIGEN | 0.00 | 10.00 | 20.00 | 30.00 | 40.00 | 50.00 | 60.00 | 70.00 | 80.00 | 90.00 | 100.00 | 110.00 | 120.00 | 130.00 | 140.00 | 154.75 |
| COTAS DEL PERFIL 1 | 655.00 | 655.00 | 654.15 | 653.30 | 652.45 | 651.60 | 650.75 | 649.90 | 649.05 | 648.20 | 647.35 | 646.50 | 645.65 | 644.80 | 643.95 | 643.10 |
| COTAS DEL PERFIL 2 | 655.00 | 655.00 | 654.15 | 653.30 | 652.45 | 651.60 | 650.75 | 649.90 | 649.05 | 648.20 | 647.35 | 646.50 | 645.65 | 644.80 | 643.95 | 643.10 |
| Terreno Origen | 655.00 | 655.00 | 654.15 | 653.30 | 652.45 | 651.60 | 650.75 | 649.90 | 649.05 | 648.20 | 647.35 | 646.50 | 645.65 | 644.80 | 643.95 | 643.10 |
| Terreno Parcial | 655.00 | 655.00 | 654.15 | 653.30 | 652.45 | 651.60 | 650.75 | 649.90 | 649.05 | 648.20 | 647.35 | 646.50 | 645.65 | 644.80 | 643.95 | 643.10 |
| Terreno Cota | 655.00 | 655.00 | 654.15 | 653.30 | 652.45 | 651.60 | 650.75 | 649.90 | 649.05 | 648.20 | 647.35 | 646.50 | 645.65 | 644.80 | 643.95 | 643.10 |
| Cruce calle Origen | | | | | | | | | | | | | | | | |
| Cruce calle Parcial | | | | | | | | | | | | | | | | |
| Cruce calle Cota Terreno | | | | | | | | | | | | | | | | |
| Rasante Origen | | | | | | | | | | | | | | | | |
| Rasante Parcial | | | | | | | | | | | | | | | | |
| Rasante Cota | | | | | | | | | | | | | | | | |
| Dif. Cota | | | | | | | | | | | | | | | | |

Escala H = 1000 Escala V = 100

DILIGENCIA: Para hacer constar que el presente documento ha sido aprobado en sesión plenaria del día 31 de Julio de 1999



DILIGENCIA: Para hacer constar que el presente documento ha sido aprobado en sesión plenaria del día 11 de Agosto de 1999

